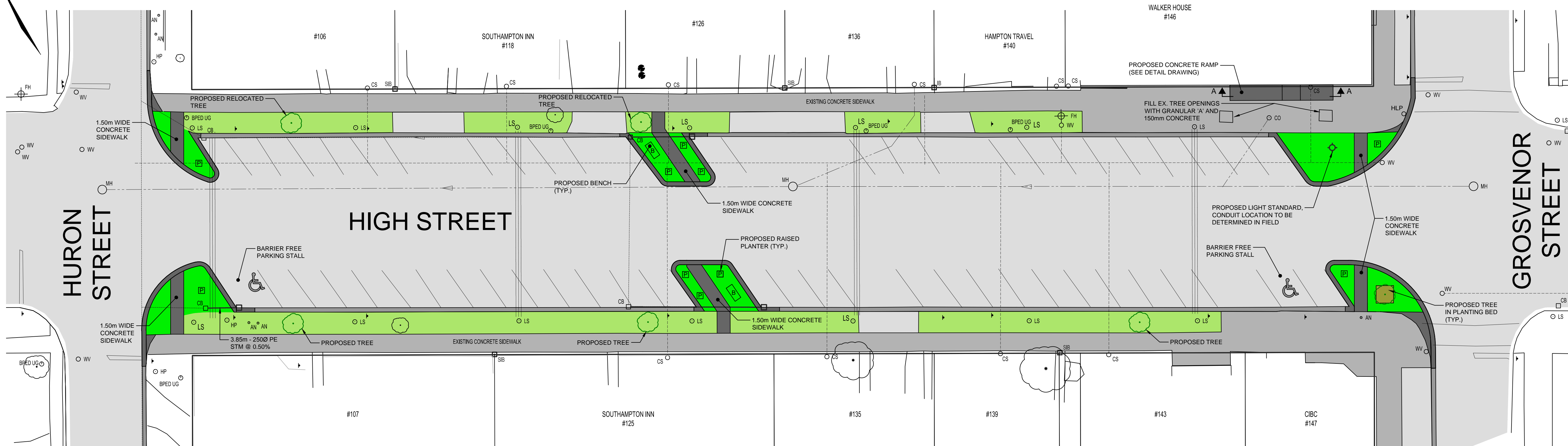


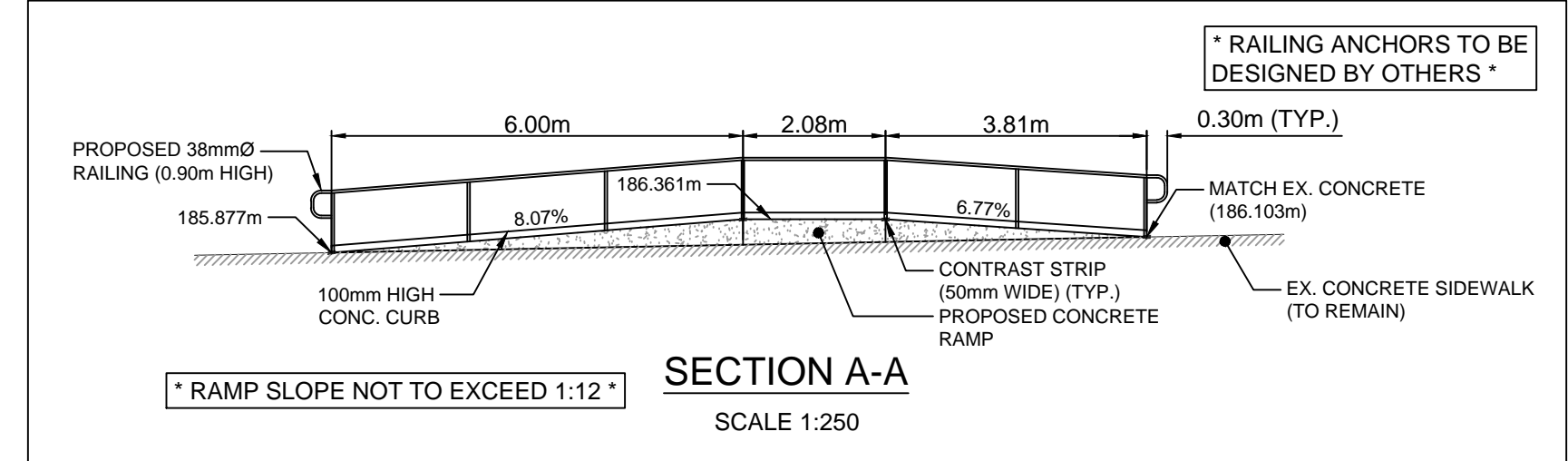
February-15-17 8:55:57 AM

M:\Engineering\COMPLETED PROJECTS\Saugeen Shores\Drawings\Southampton Street\Streetscape 2017.dwg Feb 15, 2017 - 8:55am



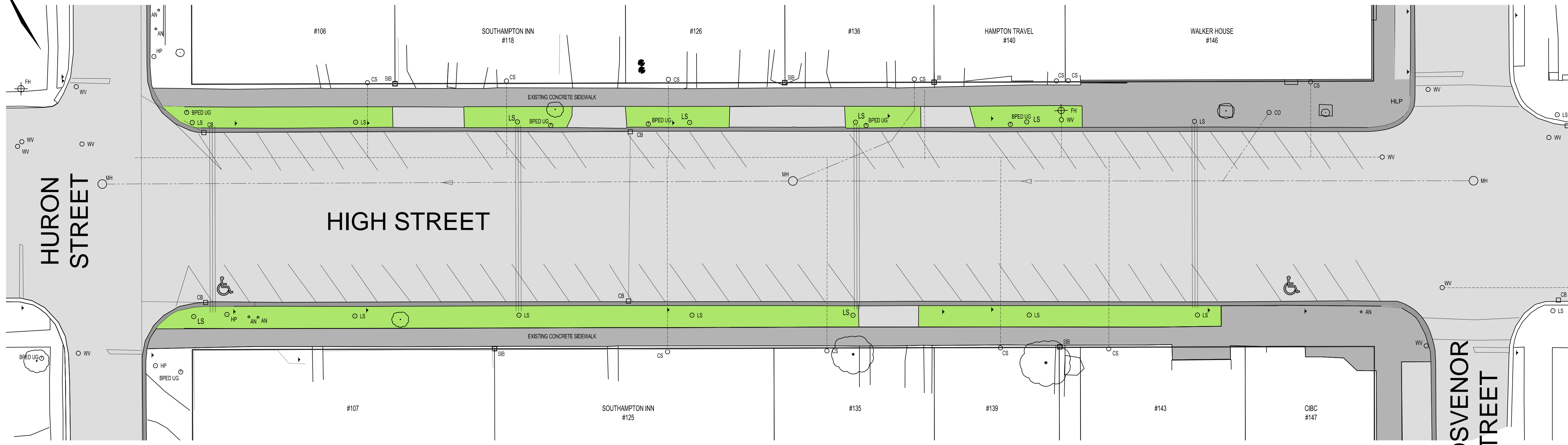
### PROPOSED PLAN

SCALE 1:250



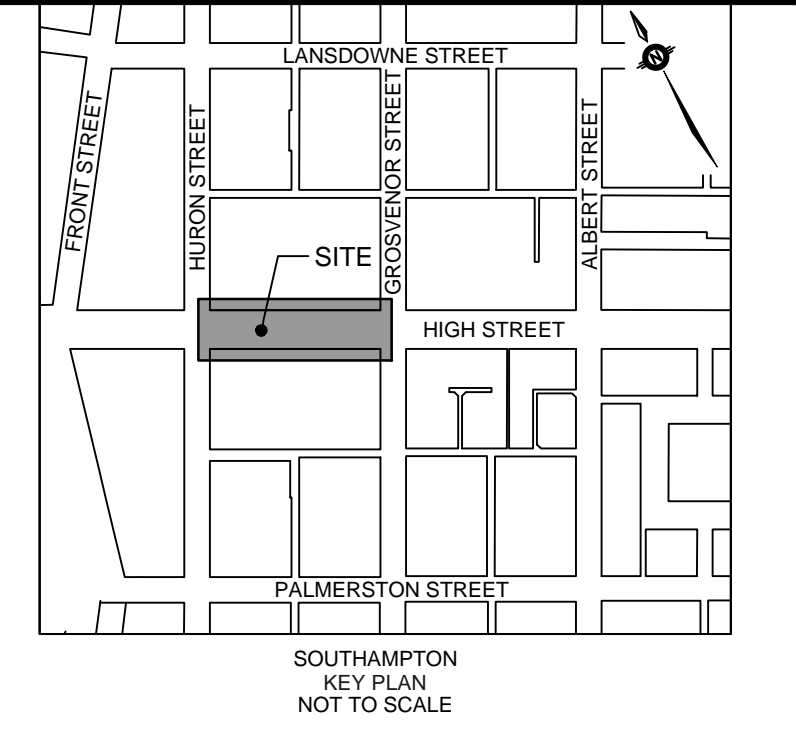
### SECTION A-A

SCALE 1:250



### EXISTING PLAN

SCALE 1:250



**LEGEND**

	PLANTER (PROVIDED BY TOWN)
	BENCH (PROVIDED BY TOWN)

**BENCH MARK No.1 ELEVATION 184.437m**  
TOP NUT ON FIRE HYDRANT LOCATED IN THE NORTH WEST CORNER OF THE INTERSECTION OF HIGH STREET AND HURON STREET.

**BENCH MARK No.2 ELEVATION 186.625m**  
TOP NUT ON FIRE HYDRANT LOCATED ON THE NORTH SIDE OF HIGH STREET, IN FRONT OF HAMPTON TRAVEL AND THE WALKER HOUSE.

- NOTES :**
1. EXACT LOCATIONS OF PROPOSED AND EXISTING SERVICES TO BE VERIFIED IN FIELD.
  2. BEST EFFORTS SHALL BE MADE TO ENSURE STORM AND SANITARY SEWERS HAVE CLEAR VERTICAL SEPARATION OF 0.5m ABOVE AND 0.15m BELOW AT ALL WATERMAIN CROSSINGS, AND A 2.5m MINIMUM HORIZONTAL SEPARATION.
  3. ALL 20mm WATERMAIN SERVICES TO BE MUNICIPEX (OR APPROVED EQUIVALENT) c/w COMPRESSION TEE, CURB STOP, CURB BOX, STAINLESS STEEL EXTENSION ROD, TRACER WIRE AND CONNECT TO EXISTING. ALL 50mm WATERMAIN SERVICES TO BE MUNICIPEX.
  4. ALL WATERMAIN SERVICES TO BE 20mm UNLESS OTHERWISE NOTED.
  5. ALL MATERIALS, INSTALLATION, DISINFECTION AND TESTING TO M.O.E. AND TOWN OF SAUGEEN SHORES STANDARDS.
  6. THE CONTRACTOR WILL BE RESPONSIBLE FOR OBTAINING LOCATION OF EXISTING UNDERGROUND FACILITIES AND REPAIRING ANY DAMAGE TO THESE FACILITIES AS A RESULT OF THEIR WORK.

**CAUTION :**  
THE POSITION OF POLE LINES, CONDUITS, WATERMANS, SEWERS AND OTHER UNDERGROUND AND OVERGROUND UTILITIES AND STRUCTURES IS NOT NECESSARILY SHOWN ON THE CONTRACT DRAWINGS, AND, WHERE SHOWN, THE ACCURACY OF THE POSITION OF SUCH UTILITIES AND STRUCTURES IS NOT GUARANTEED. BEFORE STARTING WORK, THE CONTRACTOR SHALL INFORM HIMSELF OF THE EXACT LOCATION OF ALL SUCH UTILITIES AND STRUCTURES, AND SHALL ASSUME ALL LIABILITY FOR DAMAGE TO THEM.

FEB 2017	PRELIMINARY
DATE	DESCRIPTION
	REVISION / ISSUE

Seal not valid unless signed and dated



Title: **HIGH STREET STREETScape HURON STREET TO GROSVENOR STREET**

Client: **TOWN OF SAUGEEN SHORES**

Design: RME / LFP Scale: AS SHOWN

Drawn: RME / LFP Approved:

Checked: LFP

Date: FEB 2017 Design Engineer

DRAWING No. 2017-6320-5750-01